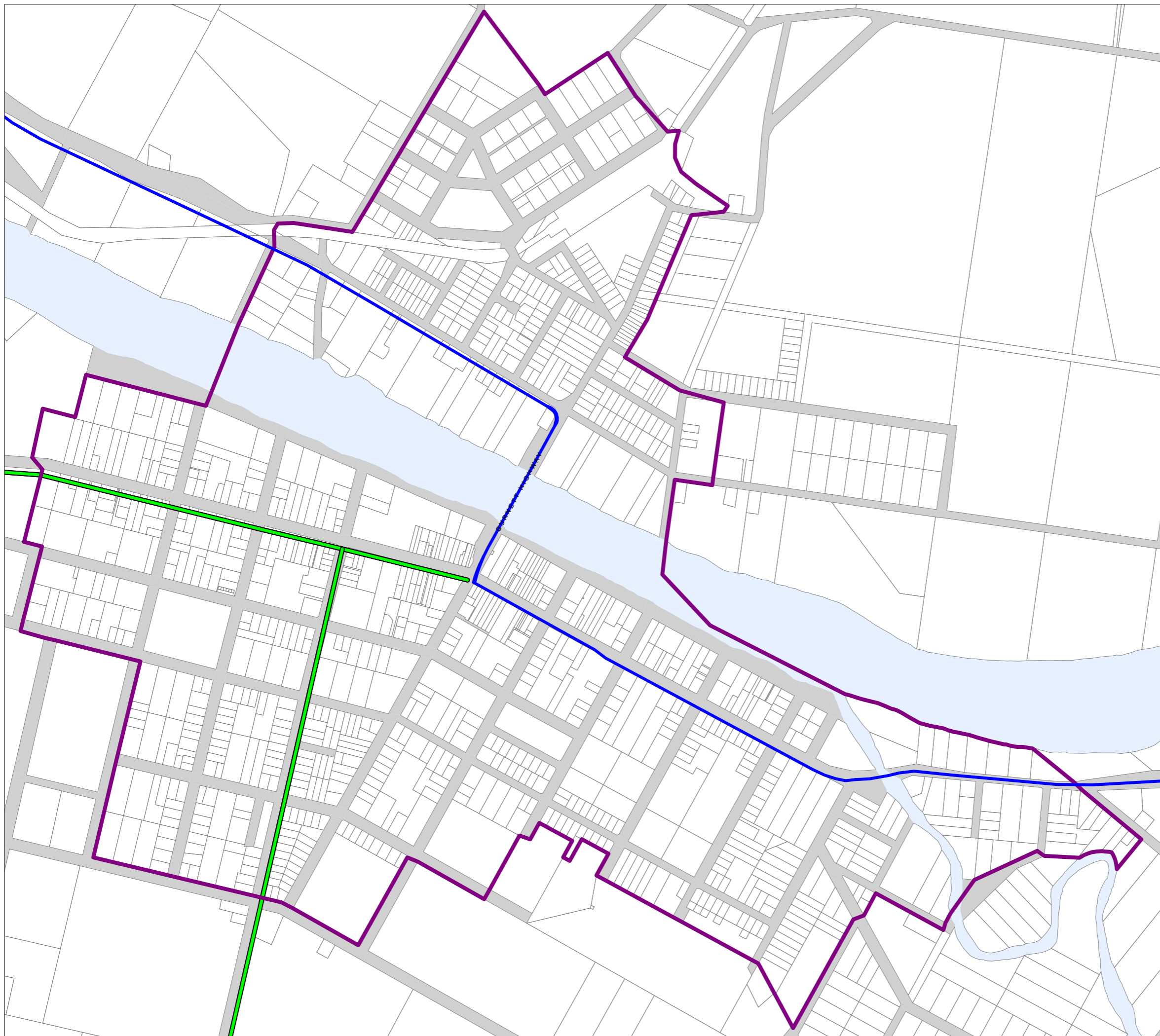





Planning Scheme

Existing Trunk Infrastructure
Gayndah
Transport






Legend

Trunk infrastructure transport

-  Bike/pedestrian pathway
-  Local roads of regional significance (LRRS)
-  State controlled road

Cadastre

-  DCDB June 2013
-  Watercourse or waterbody
-  Priority infrastructure area

Disclaimer:
While every care is taken to ensure the accuracy of this product, North Burnett Regional Council makes no representations or warranties about the accuracy, reliability, completeness or suitability for any particular purpose and disclaims all responsibility and all liability (including without limitation, liability in negligence) for all expenses, losses, damages (including indirect or consequential damage) and costs you may incur as a result of the product being inaccurate or incomplete in any way or for any reason.

Contains data provided by the State of Queensland (Department of Environment and Resource Management) [DCDB - June 2013].

© Copyright North Burnett Regional Council, 2013

Gazetted Date: XX XX XXXX
QPP Version 3.0
Geocentric Datum of Australia 1994 (GDA94)

Approx Scale @ A3 Scale 1: 10,000



Print Date: 20/08/2013 Paper Size: A3 By: Scott Kay

